

DISTRICT	COUNTY	ROUTE	SECTION	SHEET
6-0	BUCKS	0032	HBL	1 OF 2

TINICUM TOWNSHIP

GENERAL NOTES

THIS WORK CONSISTS OF THE MAINTENANCE OF TRAFFIC AND THE PROTECTION OF THE TRAVELING PUBLIC APPROACHING THE CONSTRUCTION AREA AND WITHIN THE LIMITS OF CONSTRUCTION.

FURNISH, ERECT, PLACE AND MAINTAIN TRAFFIC CONTROL SIGNS AND DEVICES AND MAINTAIN TRAFFIC DURING HOURS OF CONSTRUCTION AND AT ALL OTHER TIMES IN ACCORDANCE WITH THE METHODS INDICATED ON THESE DRAWINGS, AND,

1. THE SPECIAL PROVISIONS OF THE CONTRACT.
2. PA CODE, TITLE 67, CHAPTER 213, WORK ZONE TRAFFIC CONTROL DEVICES.
3. PA CODE, TITLE 67, CHAPTER 211, OFFICIAL TRAFFIC CONTROL DEVICES.
4. PDT PUBLICATION NO. 35, APPROVED CONSTRUCTION MATERIALS (BULLETIN 15).
5. PDT PUBLICATION NO. 40B, SPECIFICATIONS.

IMMEDIATELY UPON COMPLETION OF THE WORK, REMOVE THE DEVICES. THE DEPARTMENT WILL REMOVE ANY TRAFFIC CONTROL DEVICES ERECTED BY DEPARTMENT FORCES.

THE ENGINEER WILL INSPECT ALL TRAFFIC CONTROL DEVICES PRIOR TO START OF WORK.

COVER OR REMOVE ALL SIGNS NOT IN USE.

LEGEND

▬ PROJECT LOCATION

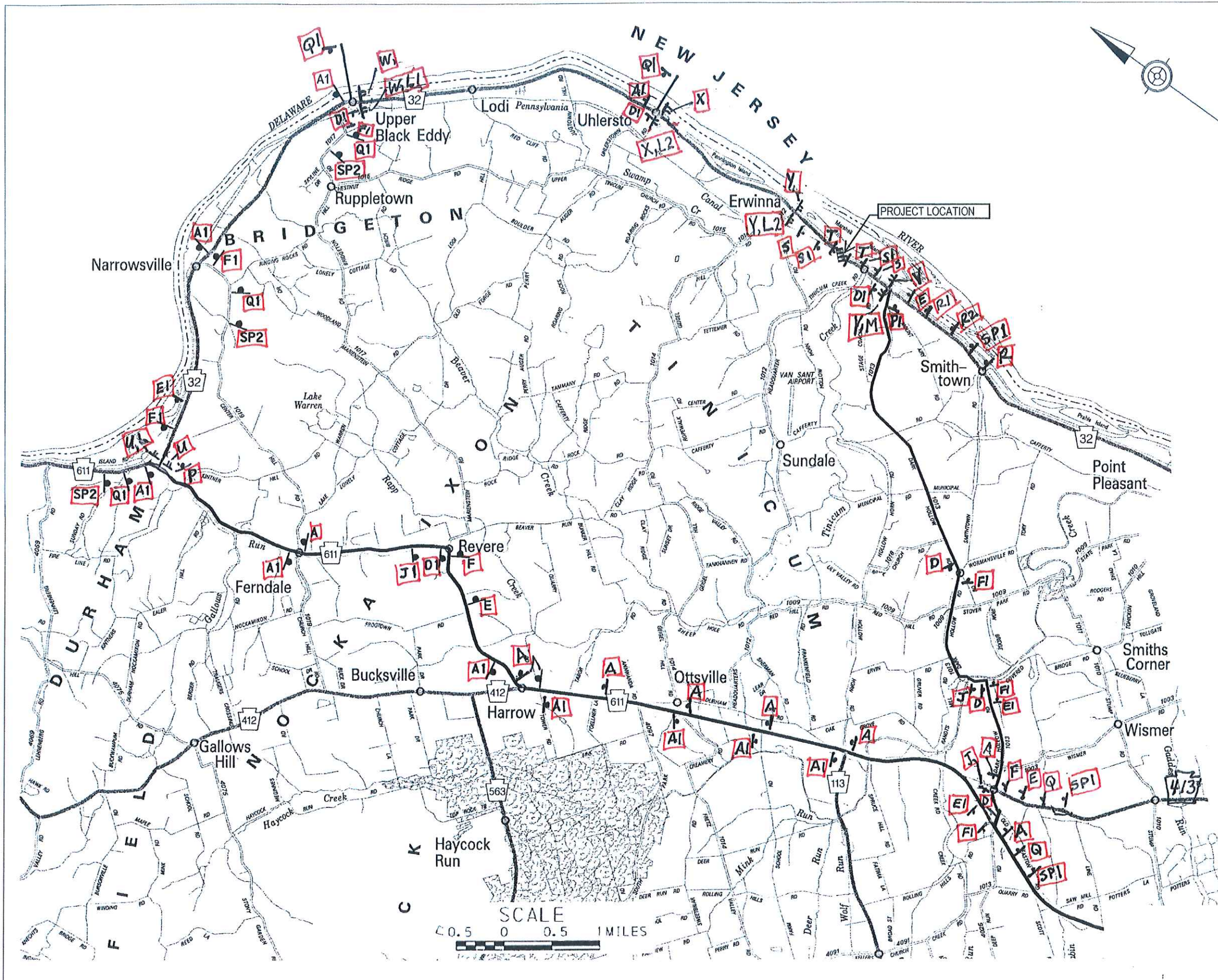
▶ SIGN

■ TYPE 3 BARRICADE



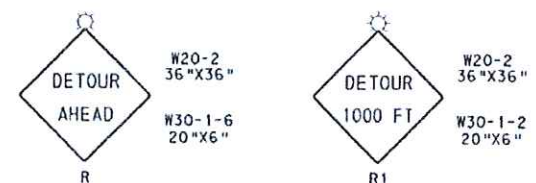
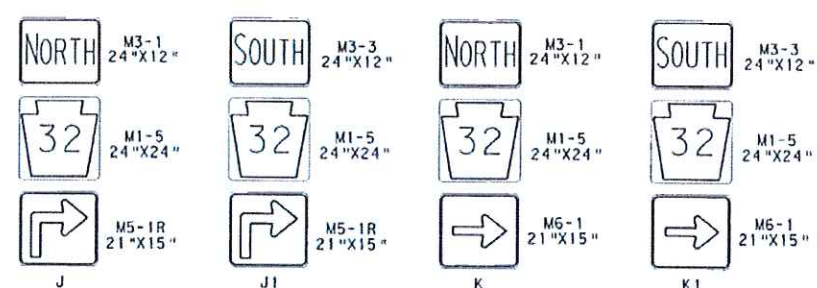
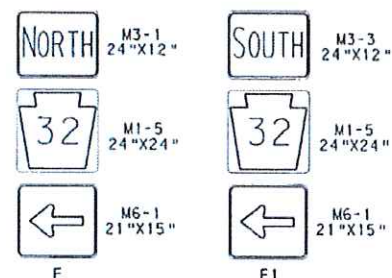
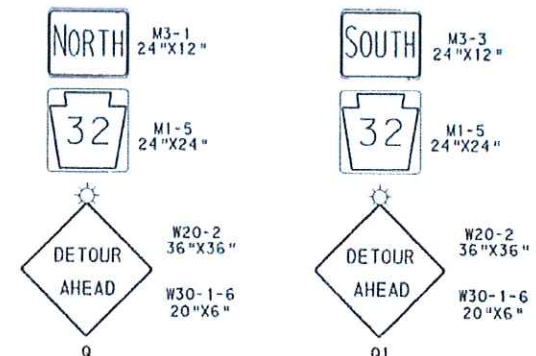
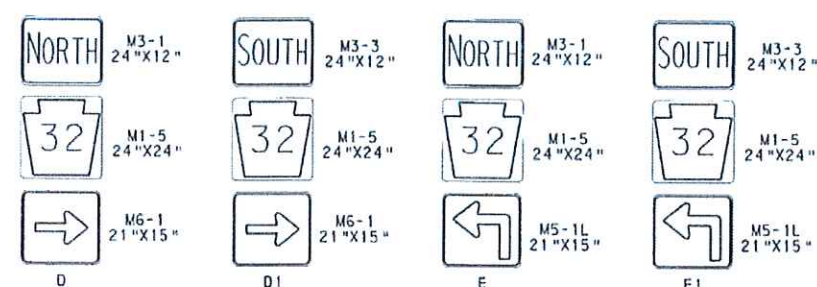
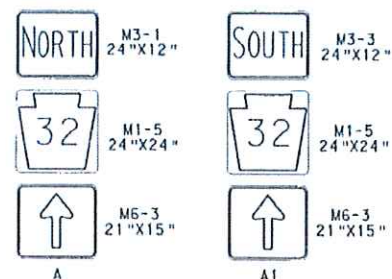
RECOMMENDED  
 9/15/13  
 ASSISTANT DISTRICT EXECUTIVE OPERATIONS

TRAFFIC CONTROL PLAN



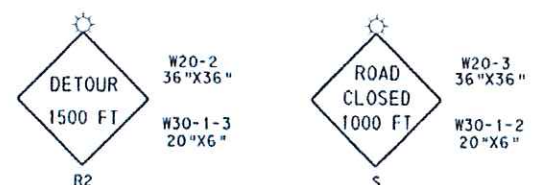
# TRAFFIC CONTROL PLAN

DISTRICT	COUNTY	ROUTE	SECTION	SHEET
6-0	BUCKS	0032	LG1	2 OF 4
SOLEBURY TOWNSHIP				
REVISION NUMBER	REVISIONS	DATE	BY	



ROAD OPEN TO  
UPPER BLACK EDDY  
UHLERSTOWN  
GOLDEN PHEASANT INN

L



32 NORTH  
CLOSED BETWEEN  
DARK HOLLOW RD  
AND  
HEADQUARTERS RD  
FOLLOW DETOUR

SP1

32 SOUTH  
CLOSED BETWEEN  
HEADQUARTERS RD  
AND  
DARK HOLLOW RD  
FOLLOW DETOUR

SP2

USE 6" LETTERS

ROAD OPEN TO  
UHLERSTOWN  
ERWINNA  
GOLDEN PHEASANT INN

L1

ROAD OPEN TO  
SANDCASTLE WINERY

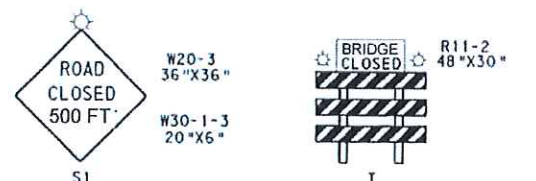
M

END  
DETOUR M4-8A 24"x18"

NORTH M3-1 24"x12"  
M1-5 24"x24"

SOUTH M3-3 24"x12"  
M1-5 24"x24"

P P1



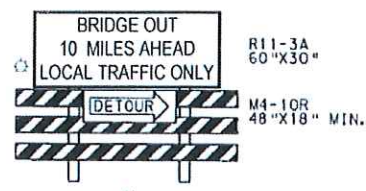
TRAIL  
CLOSED R9-9 30"x18"

N

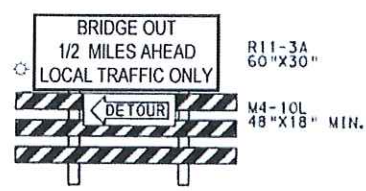
PLACE ON TRAIL, EACH  
SIDE OF BRIDGE

ROAD OPEN TO  
GOLDEN PHEASANT INN

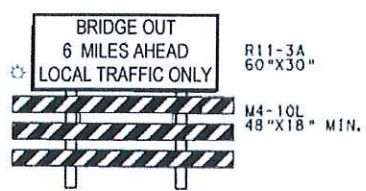
L2



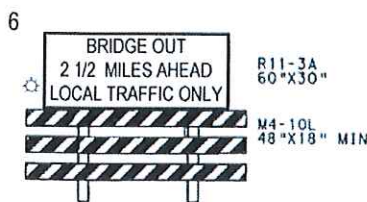
U



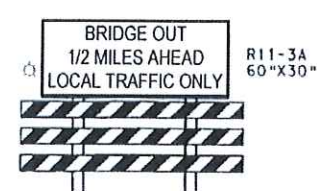
V



W

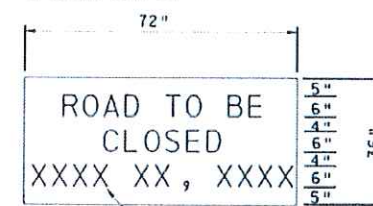


X



Y

SPECIAL SIGN Z1



INSERT DATE



\*\*ALL SIGN DIMENSIONS ARE IN INCHES UNLESS INDICATED.

PROJECT: 100-JUN-2015 131-41  
 P-NO: 1402 11-11-14P 441000-10104  
 DATE: 11-11-14 P-NO: 1402 11-11-14P 441000-10104